




2014



ANWB-reis Griekenland



Dag 1 Heenreis 6 mei 2014

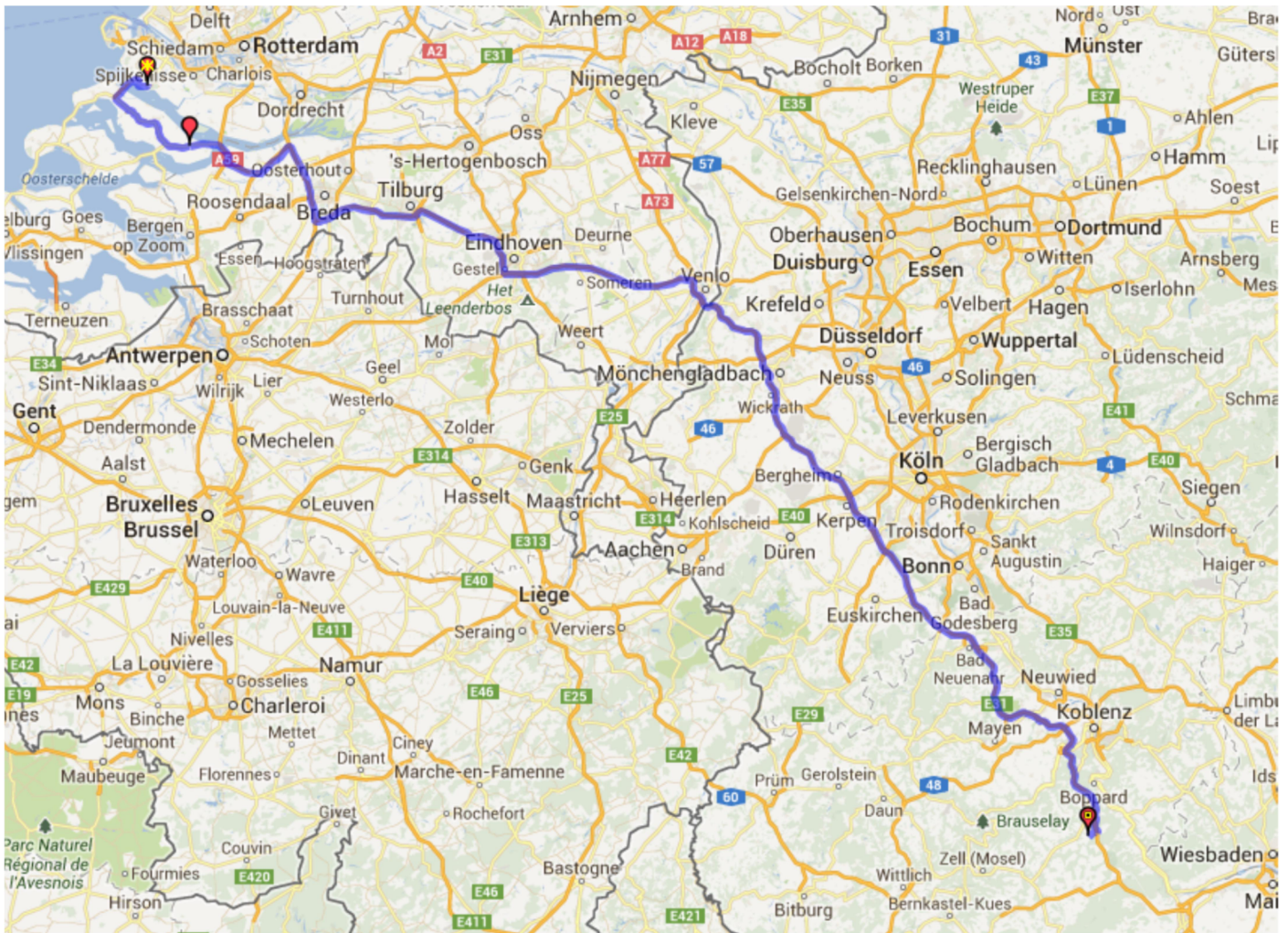
Hellevoetsluis – Hausbay 405 km

hoogte: 438.6 meter

50.10589, 7.56831

N 50 6.353, E 7 34.099

N 50 6 21.2, E 7 34 5.9



Country Camping Schinderhannes

Schinderhannes-Radweg

56291 Hausbay

<http://countrycamping.de/cms/index.php/de/>

Dag 2 Heenreis 7 mei 2014

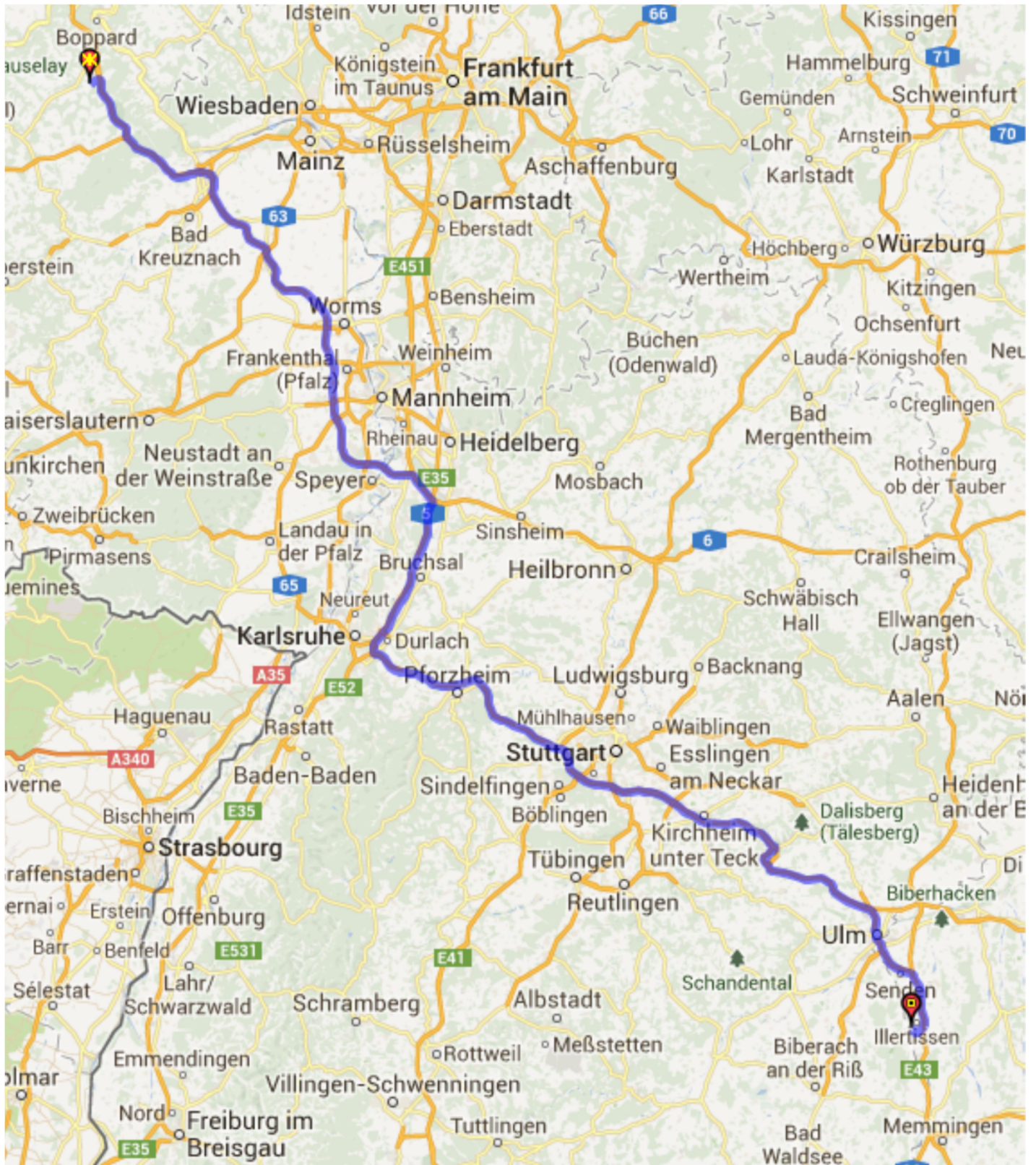
Hausbay - Illertissen 358 km

hoogte: 514.8 meter

48.21228, 10.08707

N 48 12.737, E 10 5.224

N 48 12 44.2, E 10 5 13.5



Campingplatz Illertissen

Diethermerstrasse 91

Illertissen

<http://www.camping-illertissen.de/index2.html>

Dag 3 Heenreis 8 mei 2014

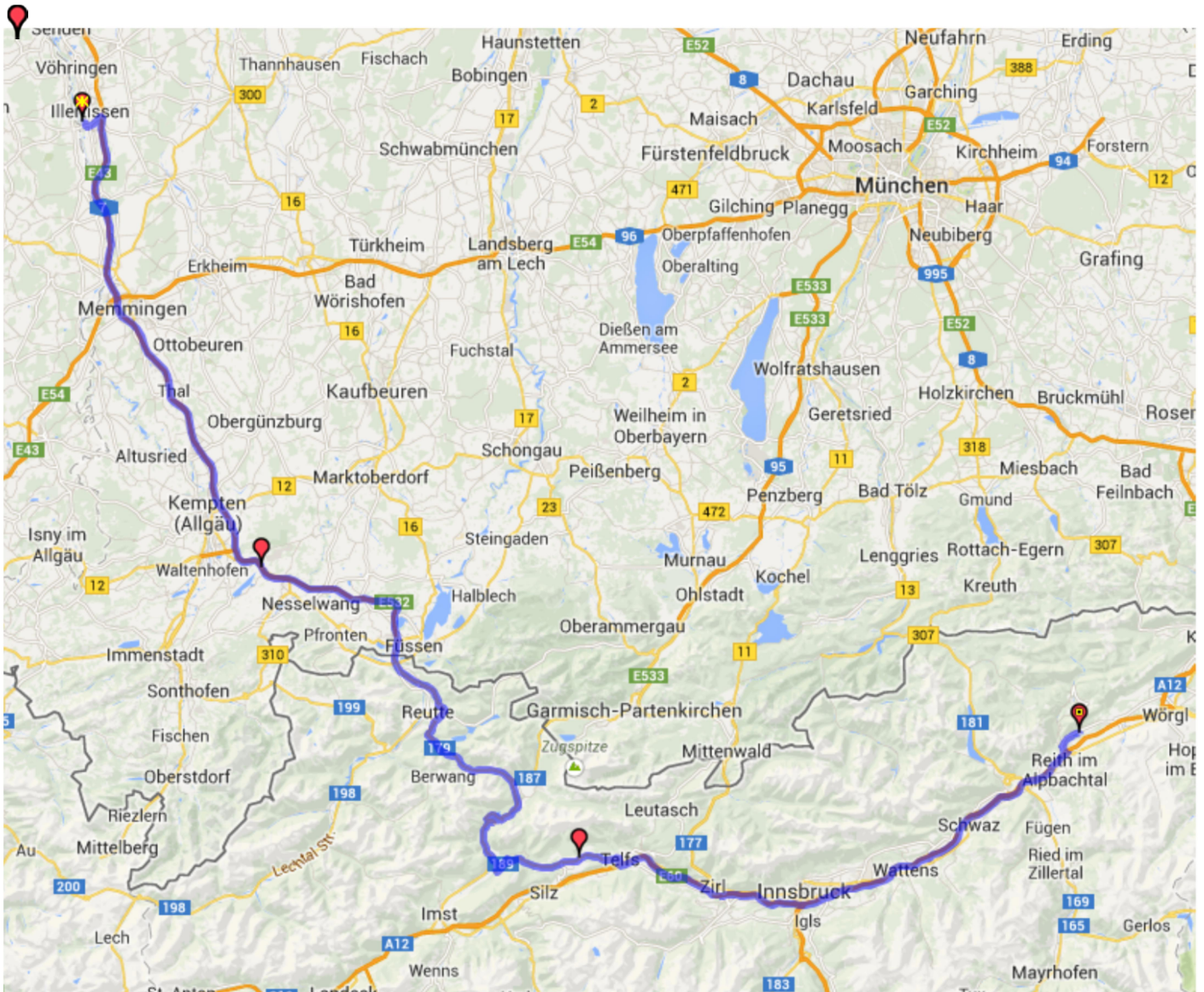
Illertissen - Kramsach 253 Km

hoogte: 576.1 meter

47.46091, 11.90678

N 47 27.655, E 11 54.407

N 47 27 39.3, E 11 54 24.4



Camping Seeblick-Toni

Moosen 44-46

Kramsach

<http://www.camping-seeblick.at/nl/reintaler-see/home.html>

WIFI

Bezoek Swarovsky 10 mei 2014

Volders - Wattens

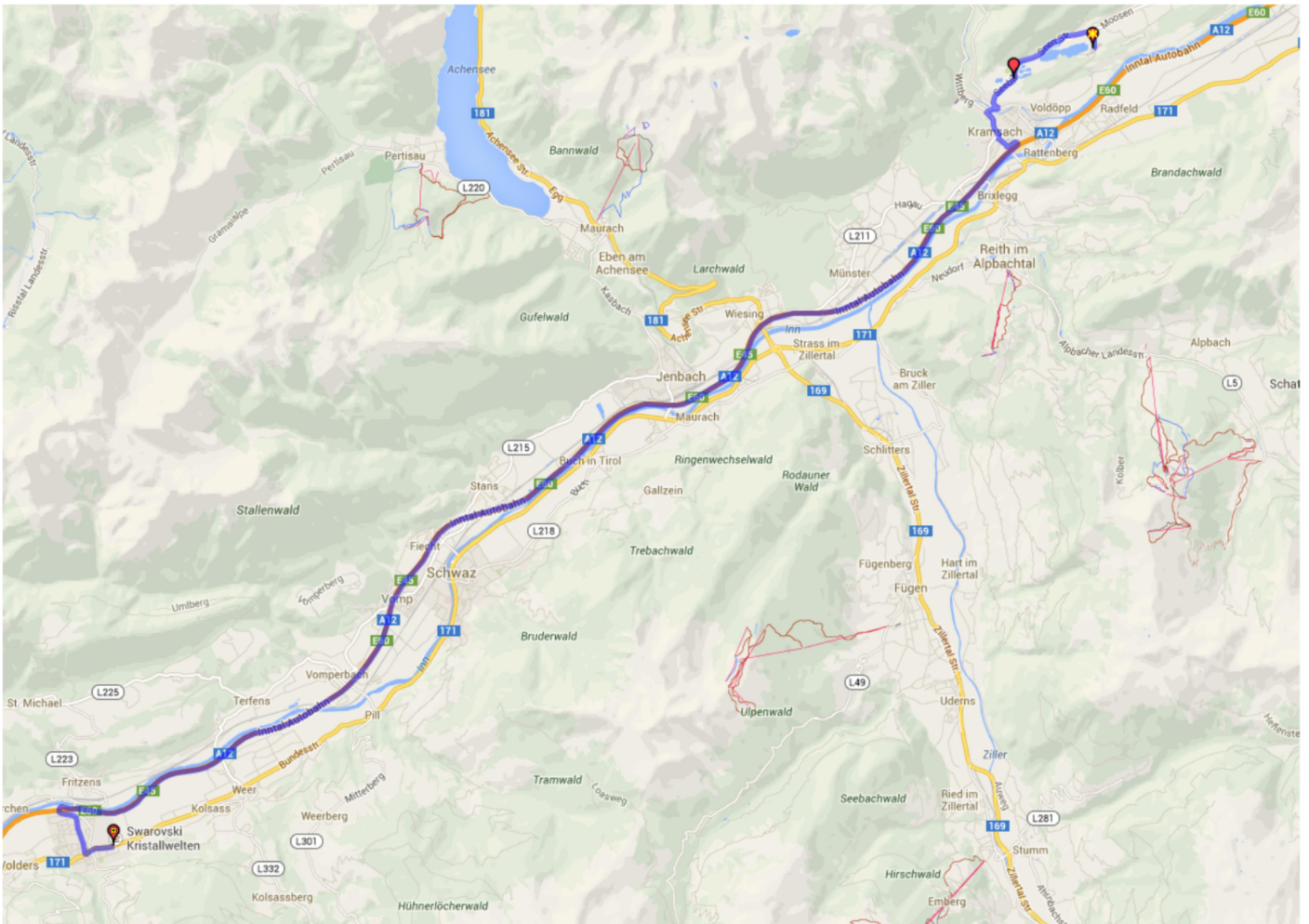
hoogte: 560.7 meter

47.29235, 11.60031

N 47 17.541, E 11 36.019

N 47 17 32.5, E 11 36 1.1

625420, -58641



d. swarovski tourism services gmbh
Kristallweltenstraße 1 6112
Wattens

Dag 2 ANWB 14 mei 2014

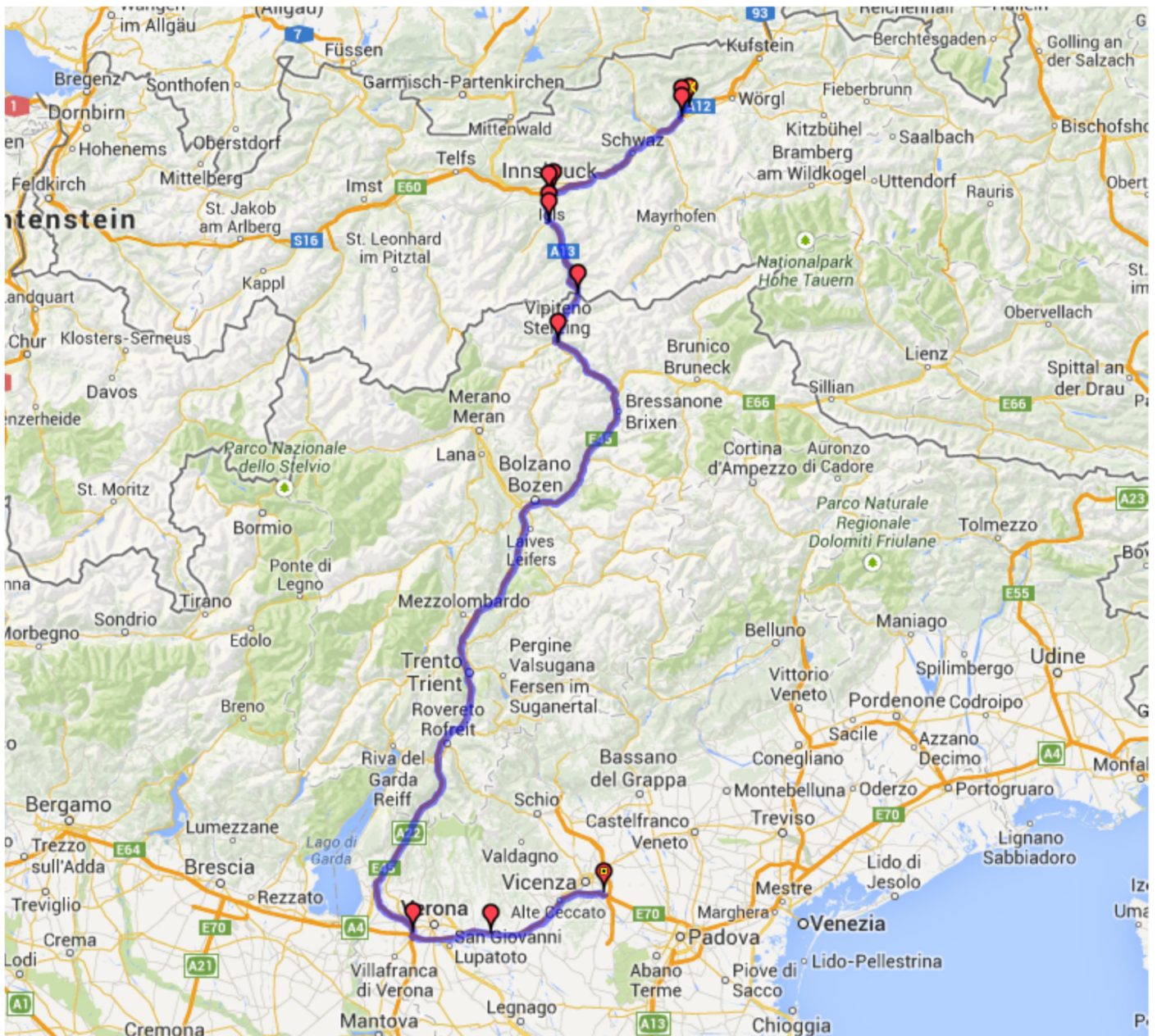
Kramsach - Vicenza 371 Km

hoogte: 28.1 meter

45.51782, 11.60352

N 45 31.069, E 11 36.211

N 45 31 4.2, E 11 36 12.7



Camping Vicenza

Via Uberto Scarpelli 35

Vicenza

www.campingvicenza.it

WIFI beperkt aantal codes

Dag 3 ANWB 17 mei 2014

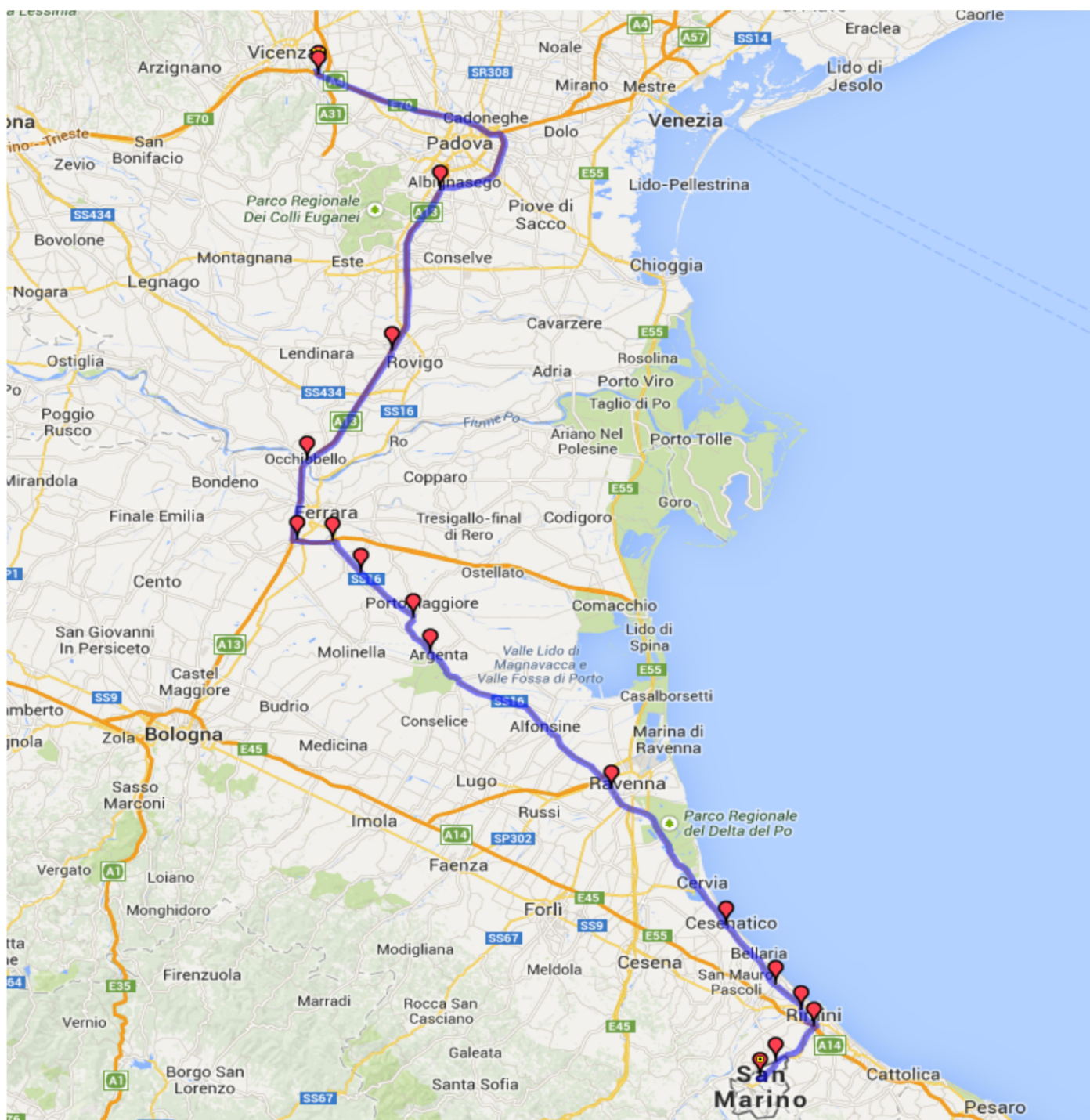
Vicenza - San Marino 251 Km

hoogte: 238.0 meter

43.95994, 12.46073

N 43 57.596, E 12 27.644

N 43 57 35.8, E 12 27 38.6



Centro Vacanze San Marino

Strada San Michele 50

Cailungo

Republic San Marino

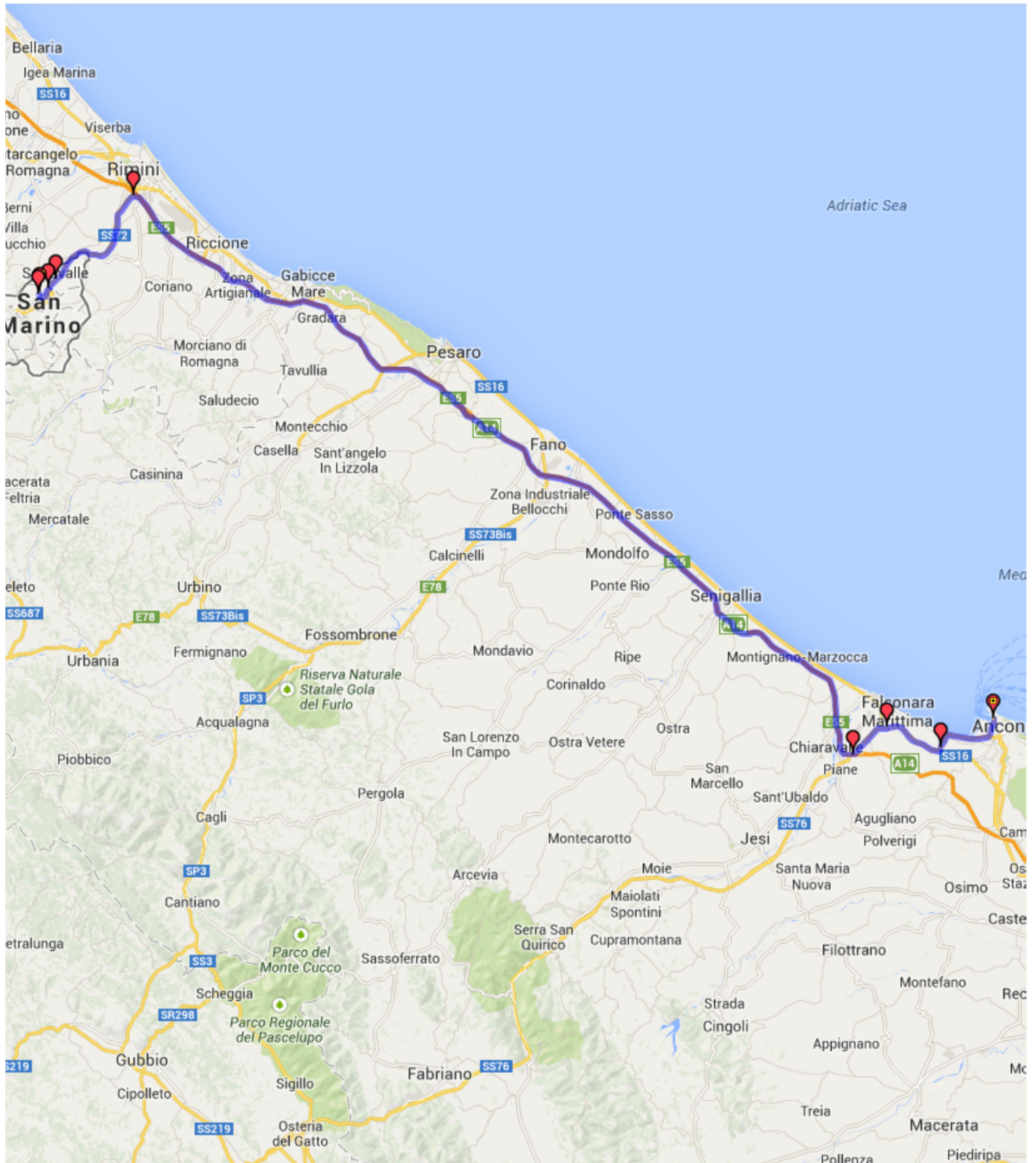
www.centrovacanzesanmarino.com

Dag 5 17 mei 2014

San Marino - Ancona (Ferry Minoan Lines Patras) boot naar Patras 119 km

hoogte: 4.1 meter

43.62210, 13.50752 N 43 37.326, E 13 30.451 N 43 37 19.6, E 13 30 27.1



http://www.directferries.nl/minoan_lines.htm

Dag 6 ANWB 18 mei 2014

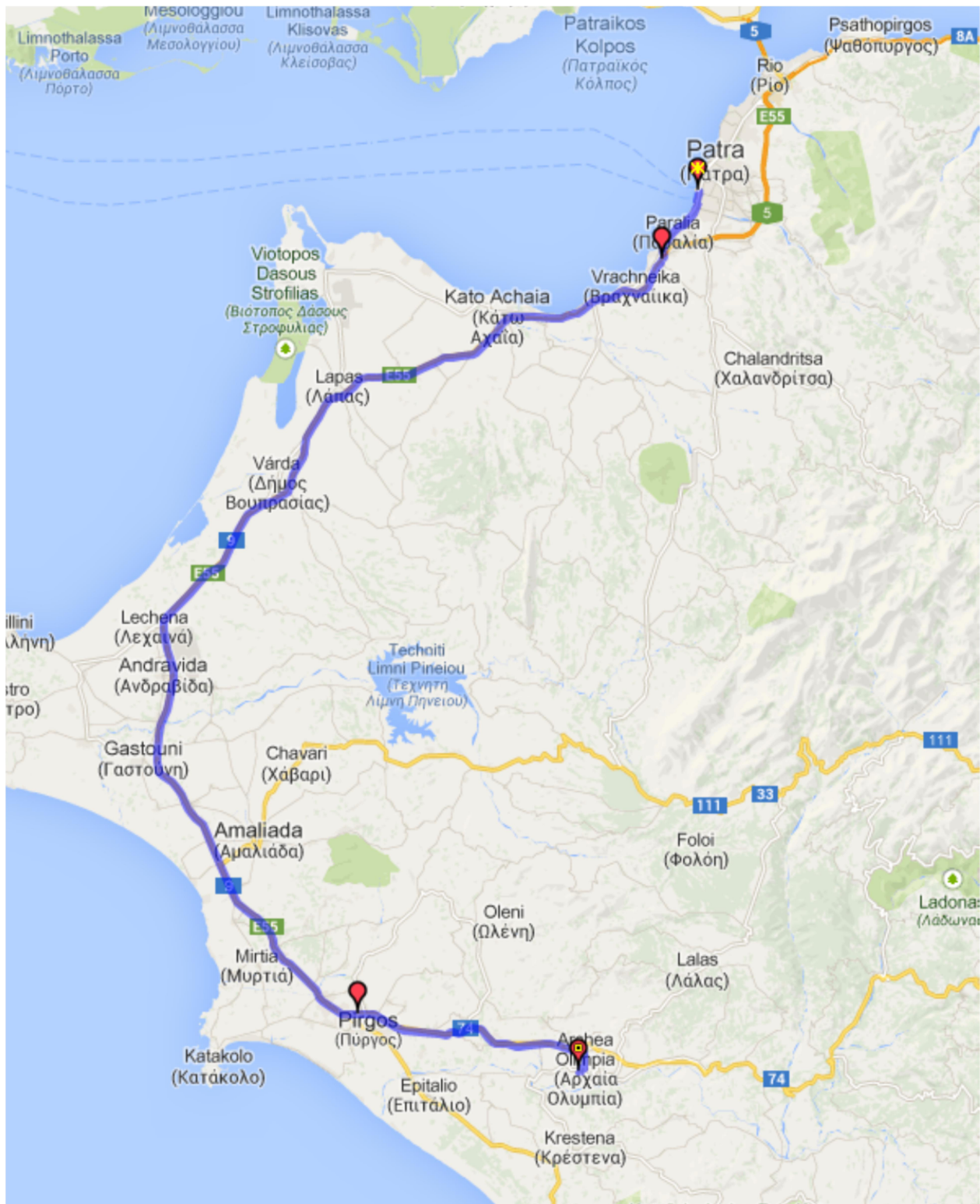
Patras– Olympia 112 Km

hoogte: 130.0 meter

37.64348, 21.61912

N 37 38.609, E 21 37.147

N 37 38 36.5, E 21 37 8.8



Camping Alphios

27065 Olympia-Illia

<http://www.alanrogers.nl/campings/camping-alphios-GR8340>

WIFI 80%

Dag 10 ANWB 22 mei 2014

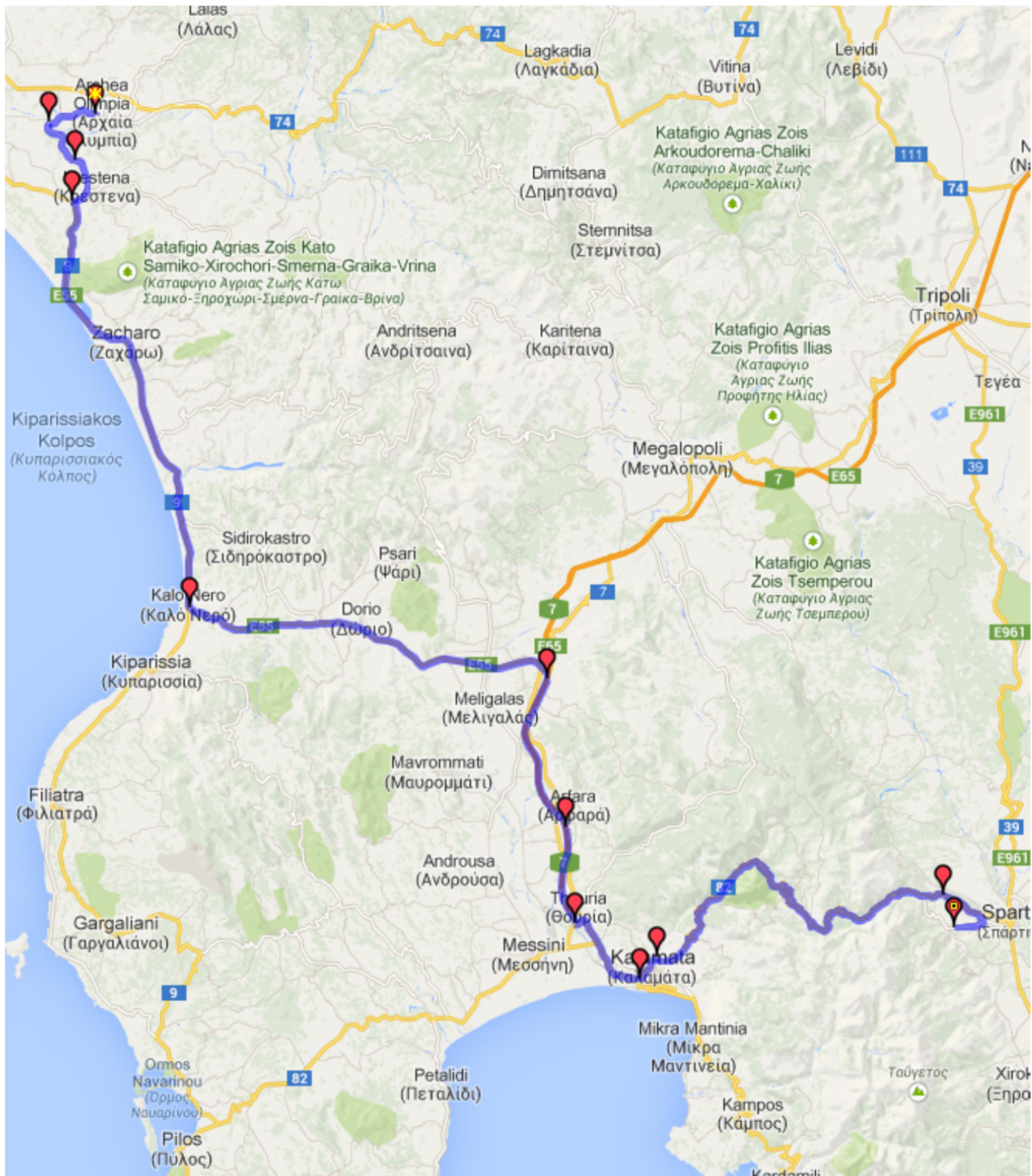
Olympia - Mistras 171 Km

hoogte: 273.0 meter

37.06942, 22.38190

N 37 4.165, E 22 22.914

N 37 4 9.9, E 22 22 54.8



Camping Castle View

Nat.Rd. to Mistras

23100 Mistras

<http://www.castleview.gr/>

Free WIFI

Dag 13 ANWB 25 mei 2014

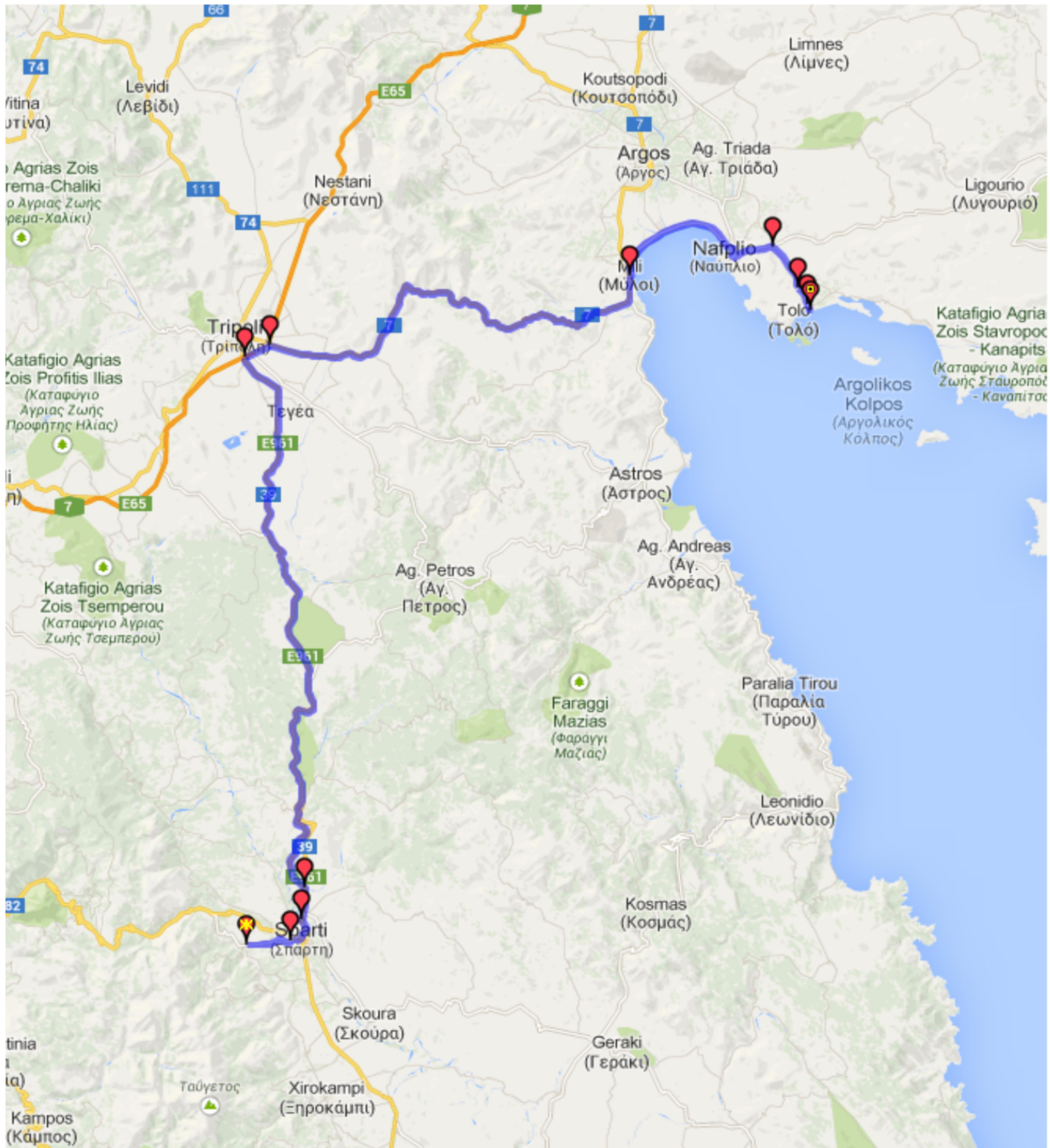
Mistras - Tolon 127 Km

hoogte: 8.1 meter

37.52843, 22.87478

N 37 31.706, E 22 52.487

N 37 31 42.3, E 22 52 29.2



Camping Kastraki
Ancient Assini,
21060 Nafplio Argolis

<http://kastrakicamping.gr/en/>

Dag 17 ANWB 29 mei 2014

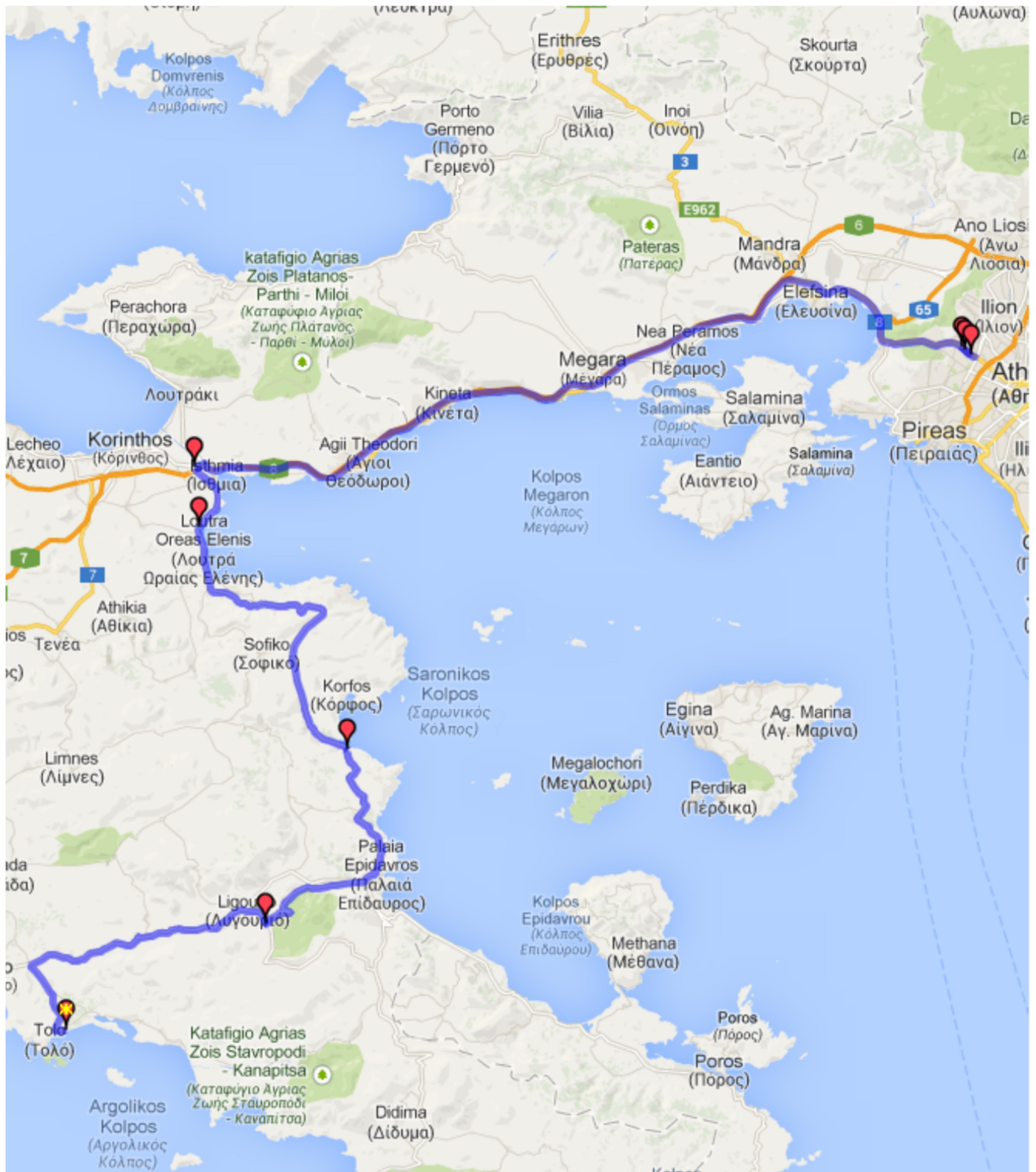
hoogte: 76.1 meter

Tolon - Athene 162 Km

38.00871, 23.67173

N 38 0.523, E 23 40.304

N 38 0 31.4, E 23 40 18.2



Camping Athens
198 Leoforos Athinon
GR-12136 Peristeri,
Athene

<http://www.campingathens.com.gr/en/index.asp>

WIFI

Dag 20 ANWB 1 juni 2014

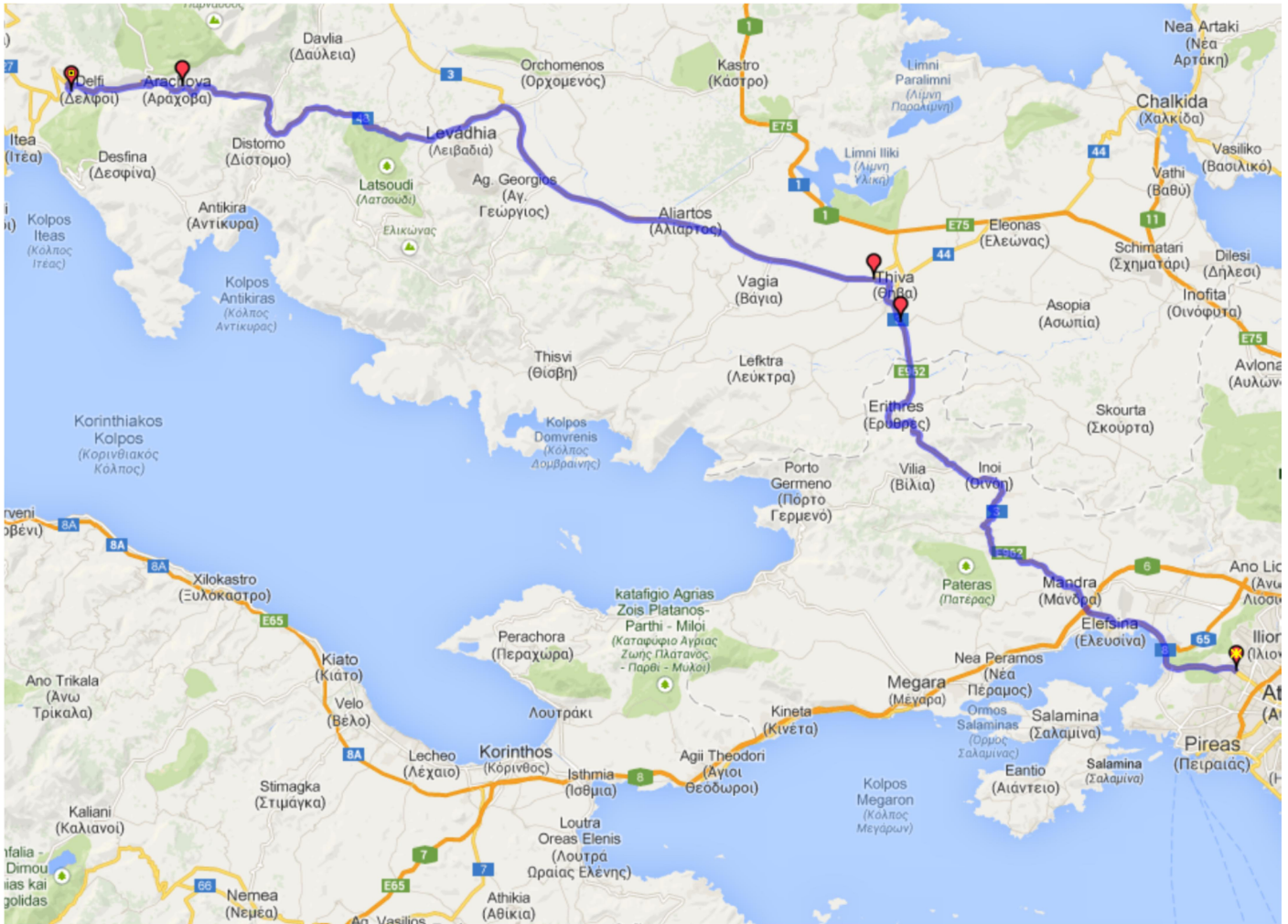
Athene - Dephi 160 Km

hoogte: 354.2 meter

38.47855, 22.47526

N 38 28.713, E 22 28.516

N 38 28 42.8, E 22 28 30.9



Camping Delphi

Itea Road

GR-33054 Delphi

<http://www.delphicamping.com/index.php/nl>

WIFI

Dag 24 ANWB 5 juni 2014

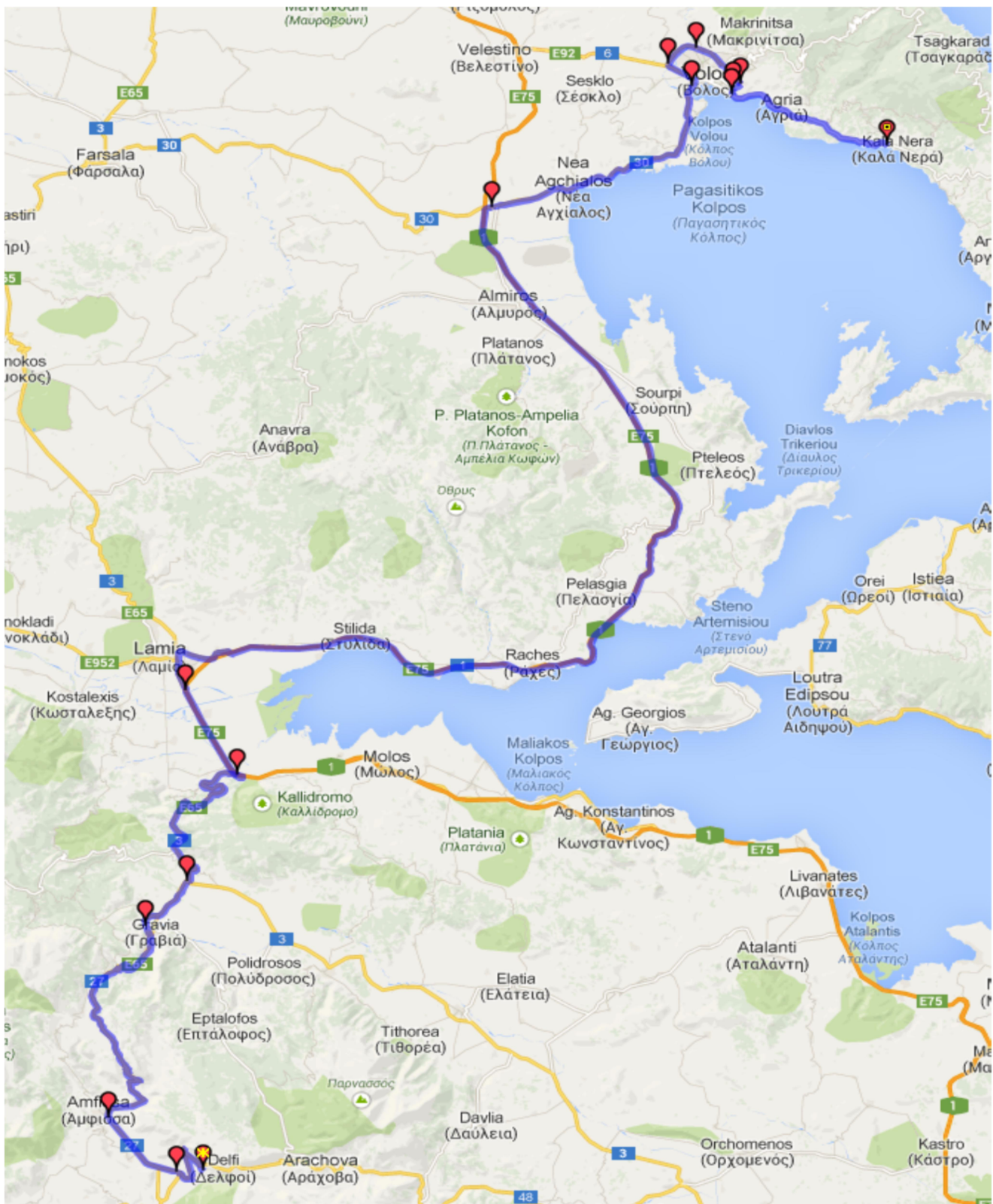
Dephi - Volos 222 Km

hoogte: 21.1 meter

39.31028, 23.10981

N 39 18.617, E 23 6.589

N 39 18 37, E 23 6 35.3



Camping Sika—Fig Tree

Kato Gatzea 38

GR-38500 Volos

www.camping-sikia.gr

Free Internet

Camping gas

Dag 30 ANWB 11 juni 2014

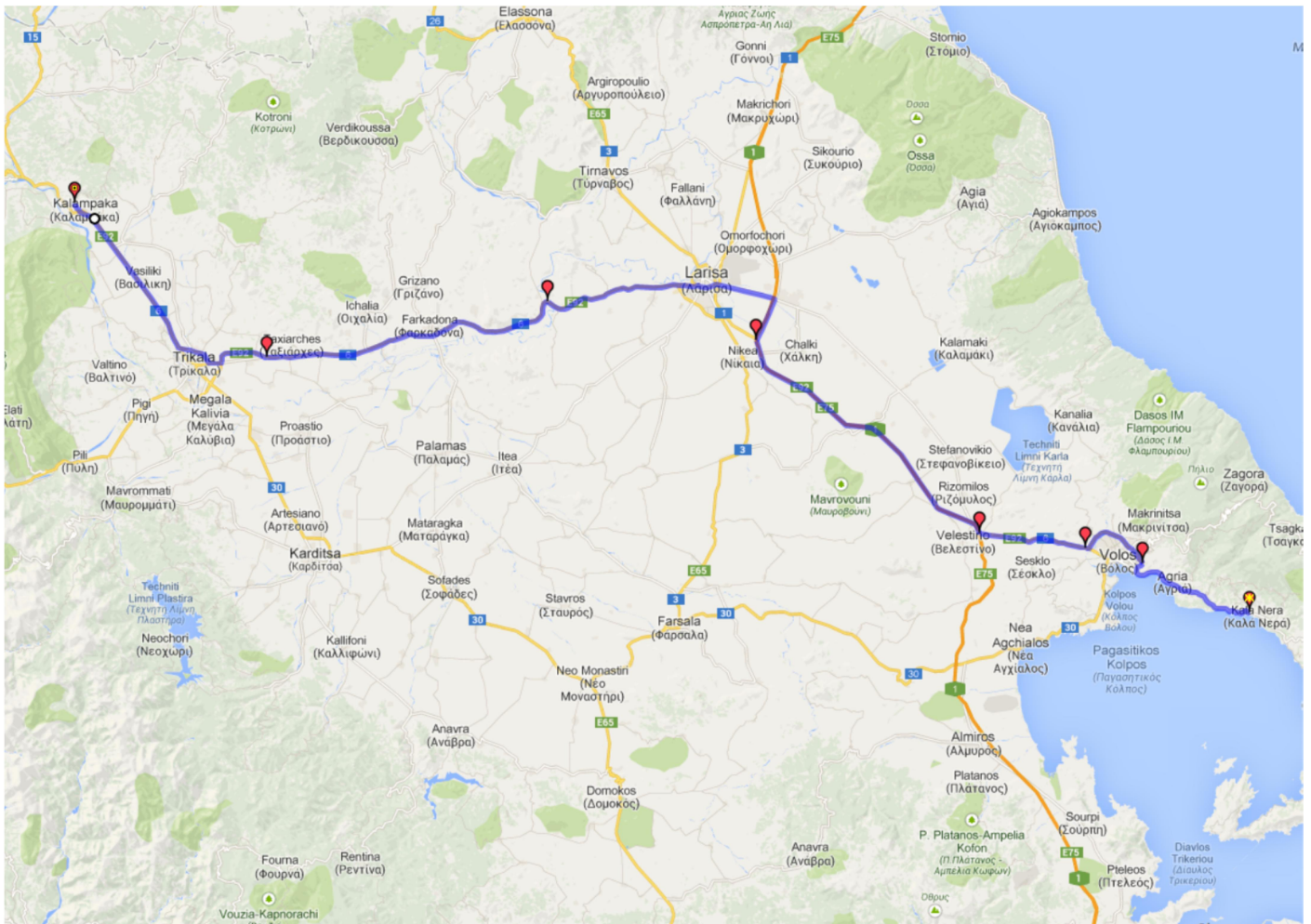
Volos - Kastraki 167 Km

hoogte: 253.4 meter

39.71357, 21.61590

N 39 42.814, E 21 36.954

N 39 42 48.9, E 21 36 57.2



Camping Vrachos Kastraki

GR-42200 Kastraki

<http://www.campingkastraki.gr/>

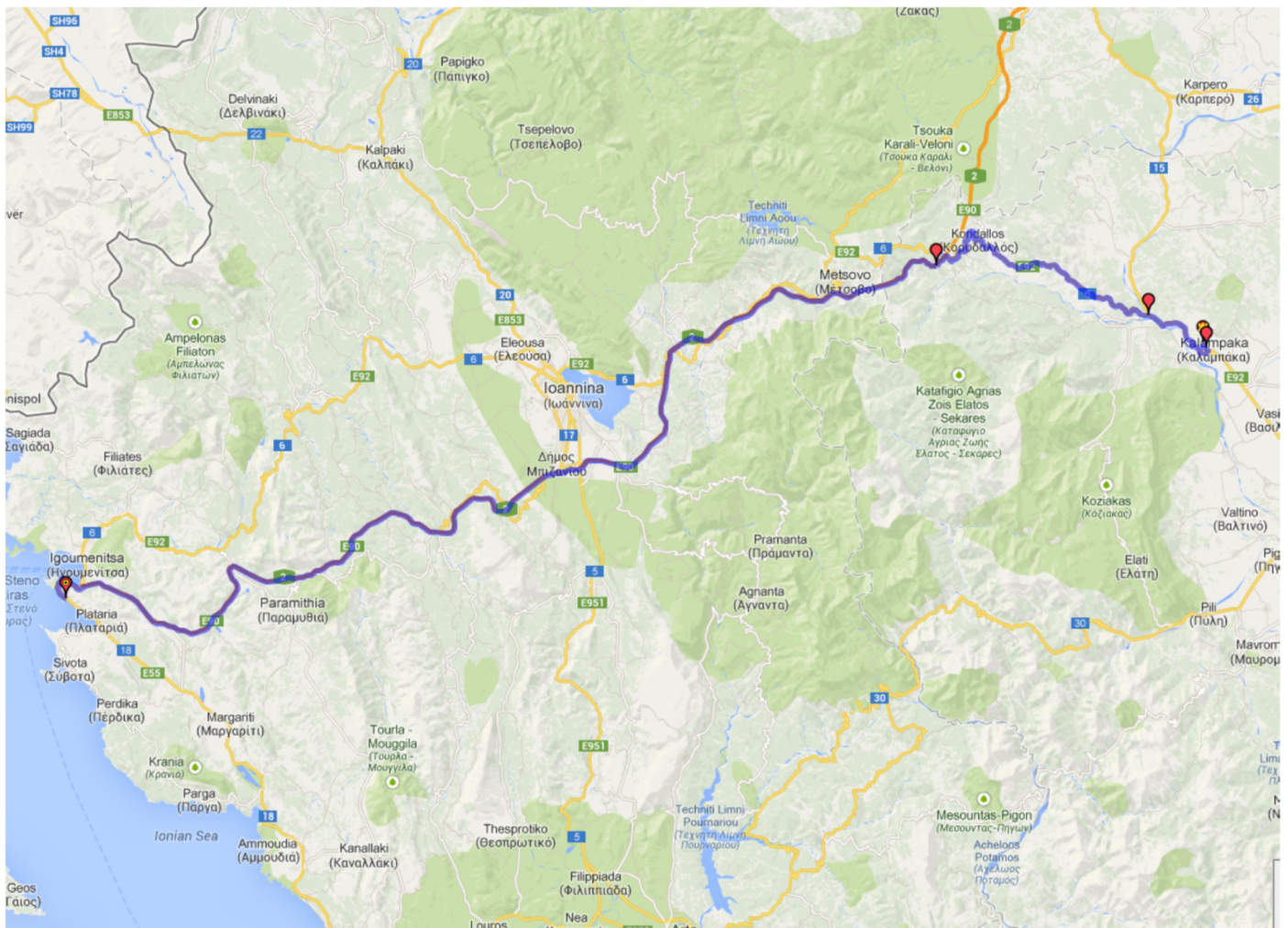
Free WIFI punt Beperkte snelheid

Dag 34 ANWB 15 juni 2014

Kalambaka - Plataria 173 Km

hoogte: 29.7 meter

39.47417, 20.23950 N 39 28.45, E 20 14.37 N 39 28 27, E 20 14 22.2



Camping Lalami Beach

GR-46100 Plataria

<http://www.campingkalamibeach.gr/>

Geen Internet

Dag 35 ANWB 16 juni 2014

Plataria - Igoumenitsa 7 Km

hoogte: 0.0 meter

39.48930, 20.25823

N 39 29.358, E 20 15.494

N 39 29 21.5, E 20 15 29.6

Overtocht naar Ancona ca. 15 uur



Dag 36 ANWB 17 juni 2014

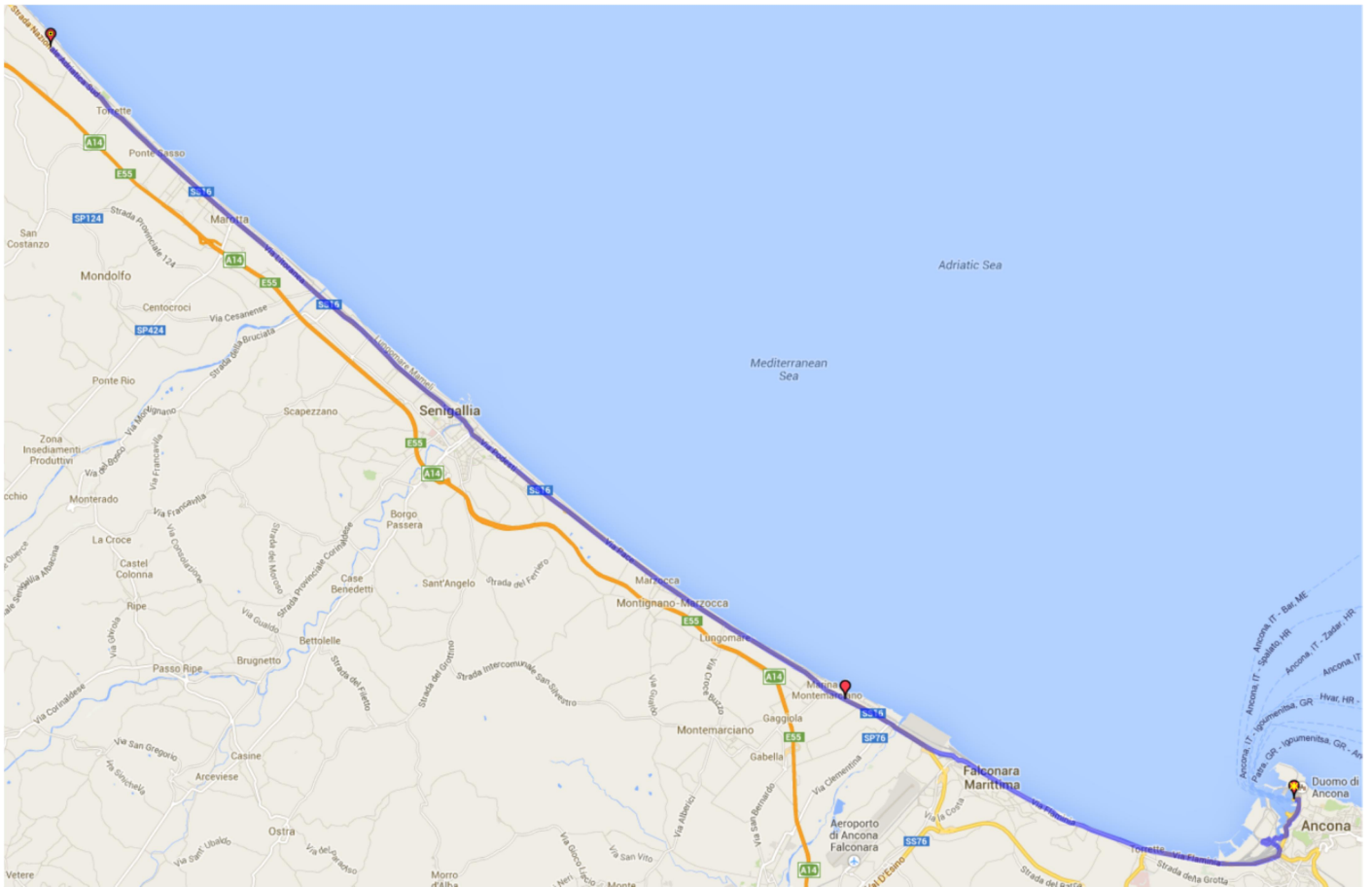
Ancona - Fano 46 Km

hoogte: 1.6 meter

43.81072, 13.07677

N 43 48.643, E 13 4.606

N 43 48 38.6, E 13 4 36.4



Camping Mare Blu
S.S.Adriatica Sud 203
61032 Fano

<http://www.campingmareblu.net/>

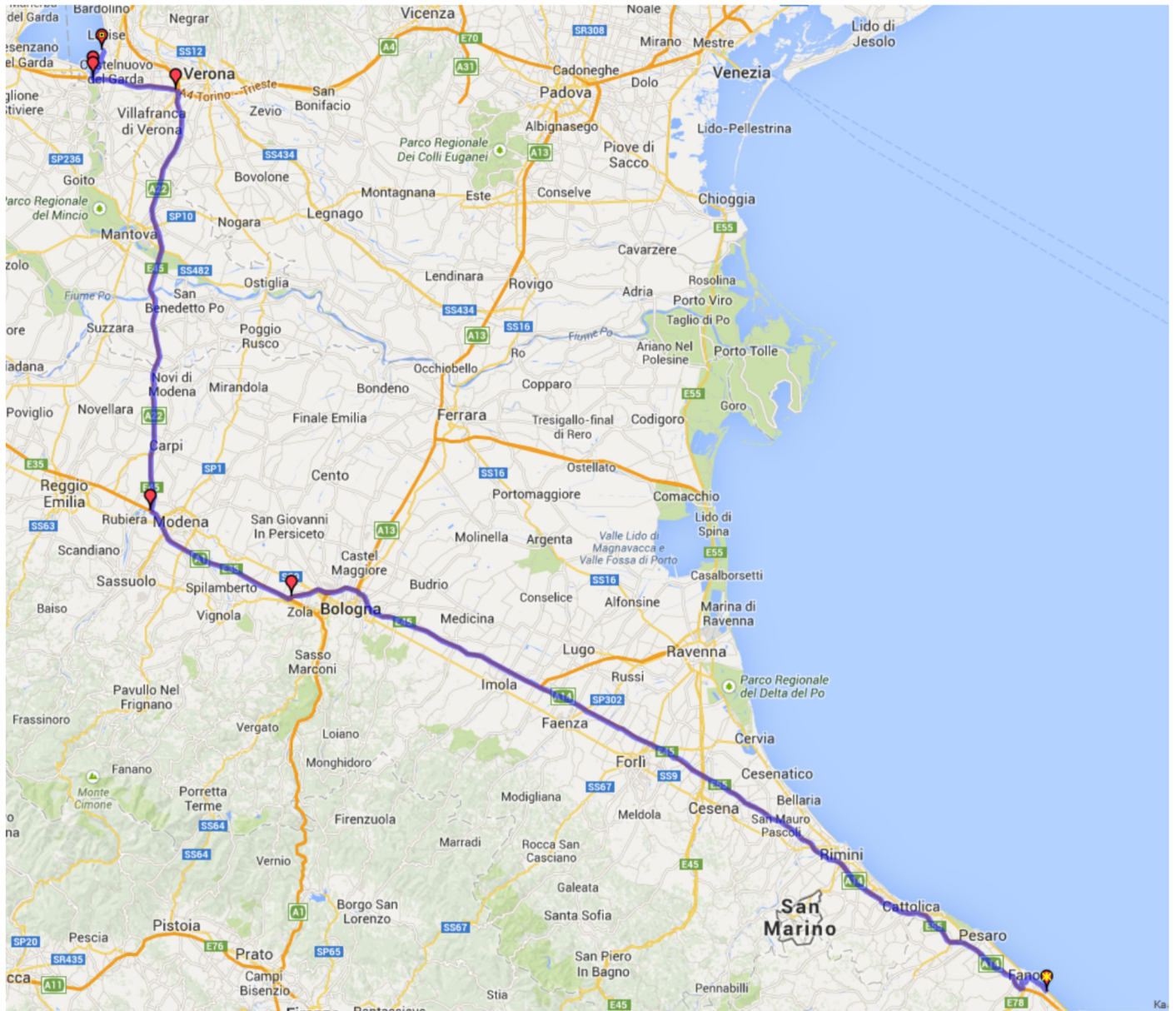
WIFI in openbare ruimtes

Dag 37 ANWB 18 juni 2014

Fano - Lazise (Gardameer) 326 Km

hoogte: 89.6 meter

45.47945, 10.72313 N 45 28.767, E 10 43.388 N 45 28 46, E 10 43 23.3



Camping Belvédère

Strado del Roccolo 11

I-37017 Lazise

<http://www.campingbelvedere.com/>

WIFI aanwezig

Dag 39 ANWB 20 juni 2014

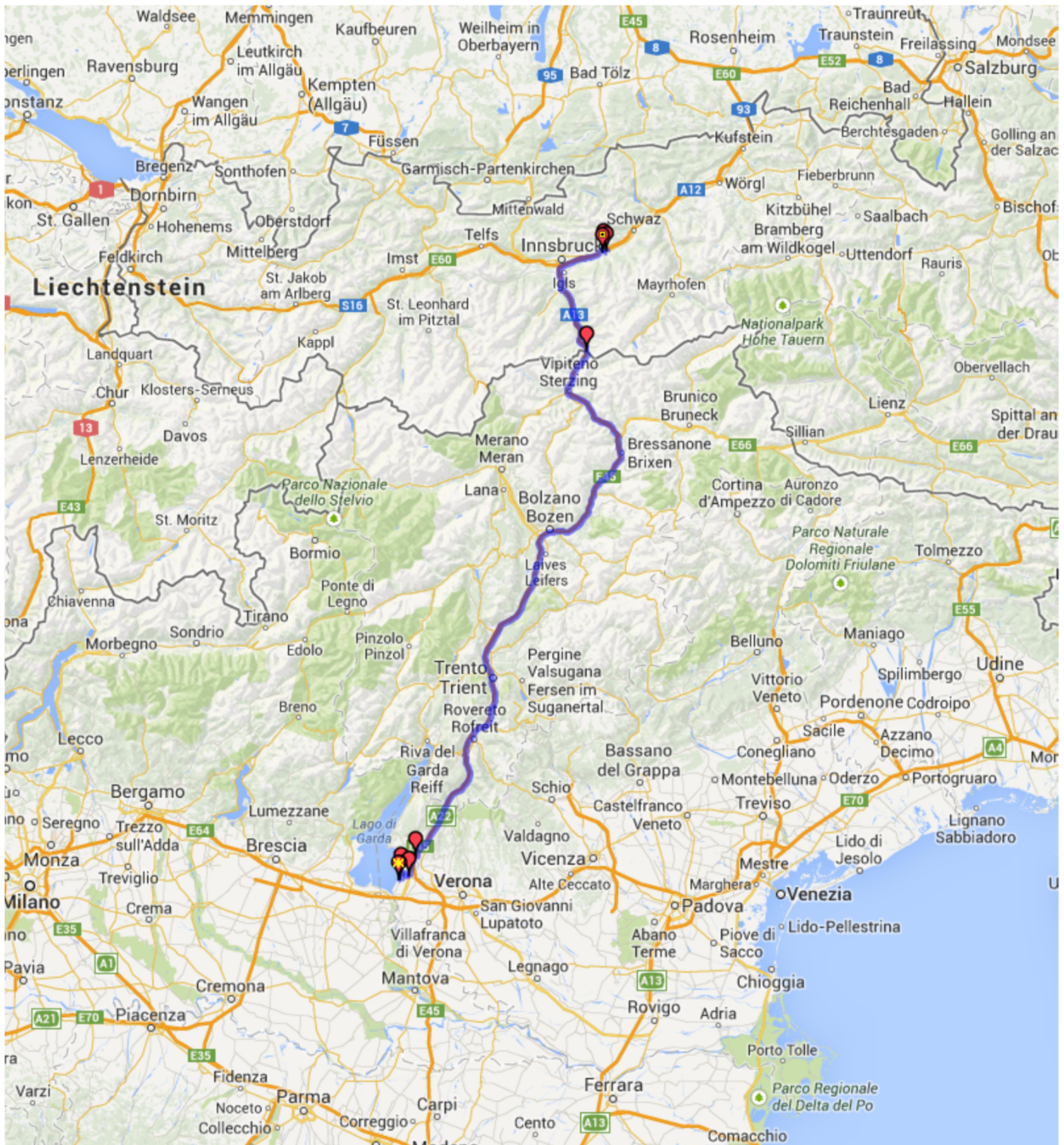
Larize - Volders 273 Km

hoogte: 562.6 meter

47.28716, 11.57393

N 47 17.23, E 11 34.436

N 47 17 13.8, E 11 34 26.1



Schlosscamping
Hochschwarzweg 2
A-6111 Volders

<http://www.schlosscamping.com/>

Internet op plaats

Dag 1 Terug reis 21 juni 2014

Volders - Hausen in Tal 297 km

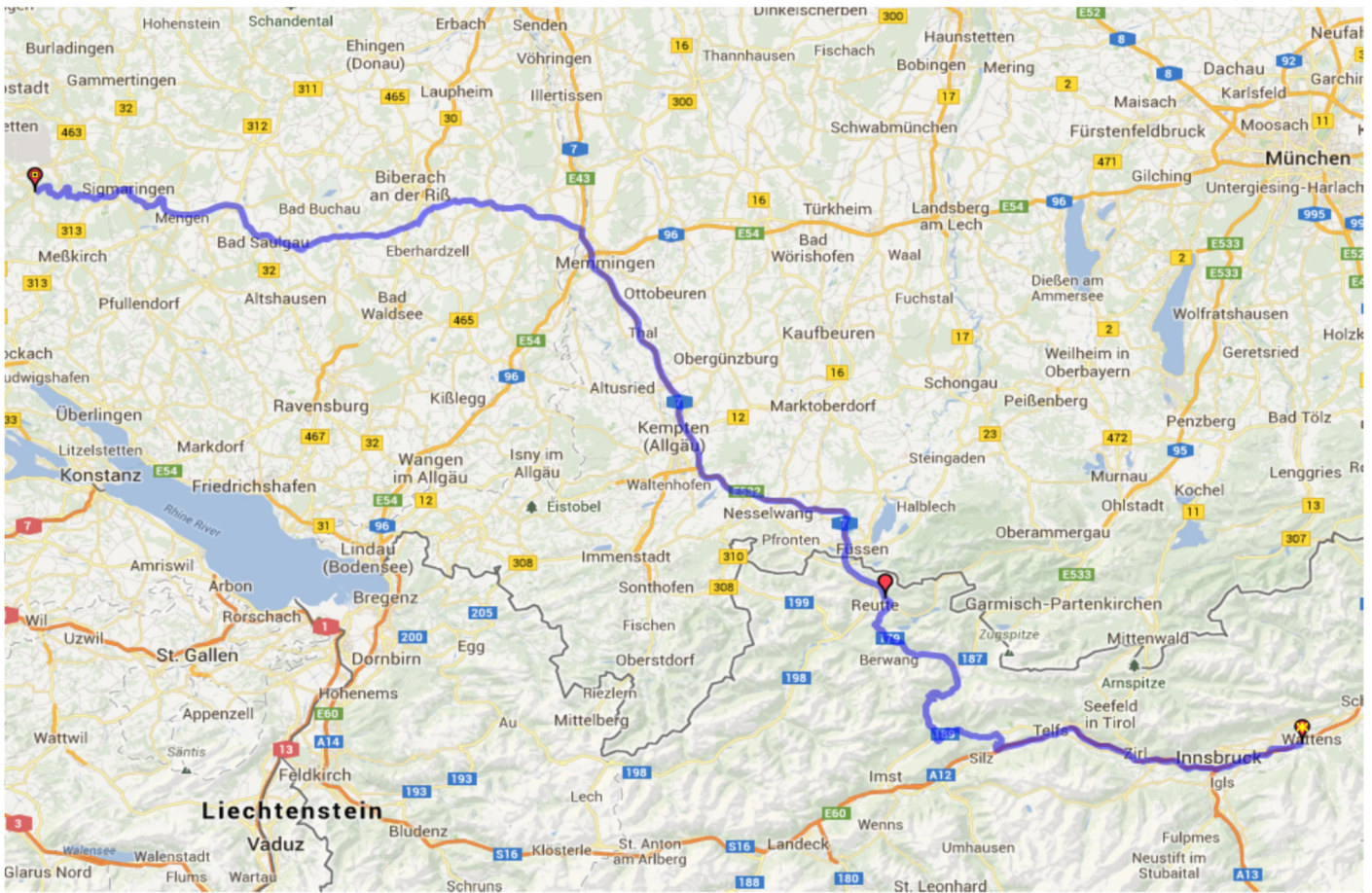
hoogte: 597.7 meter

48.08469, 9.04040

N 48 5.081, E 9 2.424

N 48 5 4.9, E 9 2 25.4

427423, 16757



Camping Wagenburg

Kirchstr. 24

88631 Beuron/Hausen i. Tal

<http://www.camping-wagenburg.de/>

Receptie van 12.00 tot 15.00 gesloten.

Receptie van 13.00 tot 15.00 gesloten.

Dag 2 Terug reis

Hausen in Tal - Alpirsbach 79 km

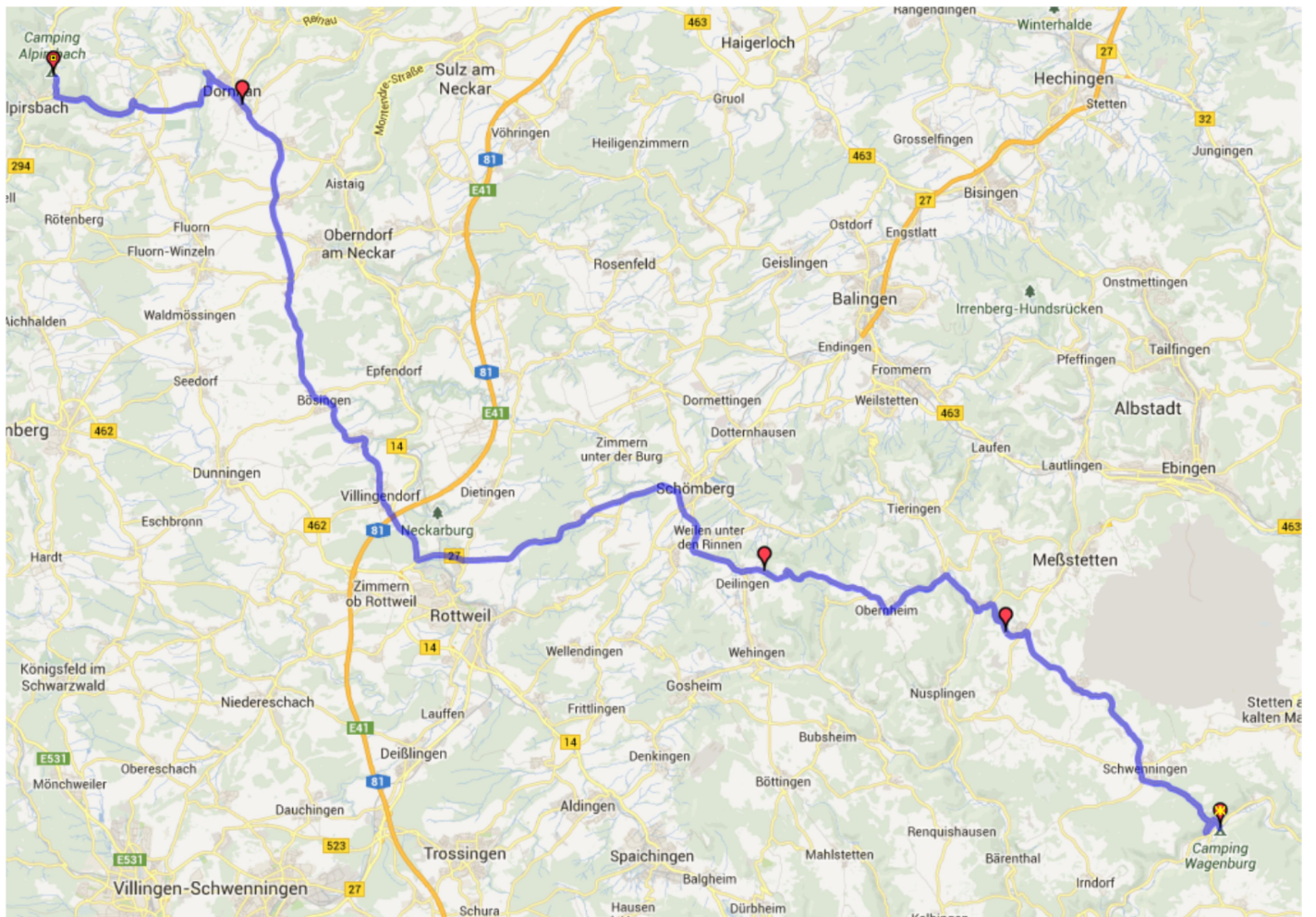
hoogte: 463.9 meter

48.35574, 8.41227

N 48 21.344, E 8 24.736

N 48 21 20.7, E 8 24 44.2

379377, 44816



Camping Alpirsbach

Grezenbühler Weg 18

72275 Alpirsbach

<http://www.camping-alpirsbach.de/Default1NL.html>

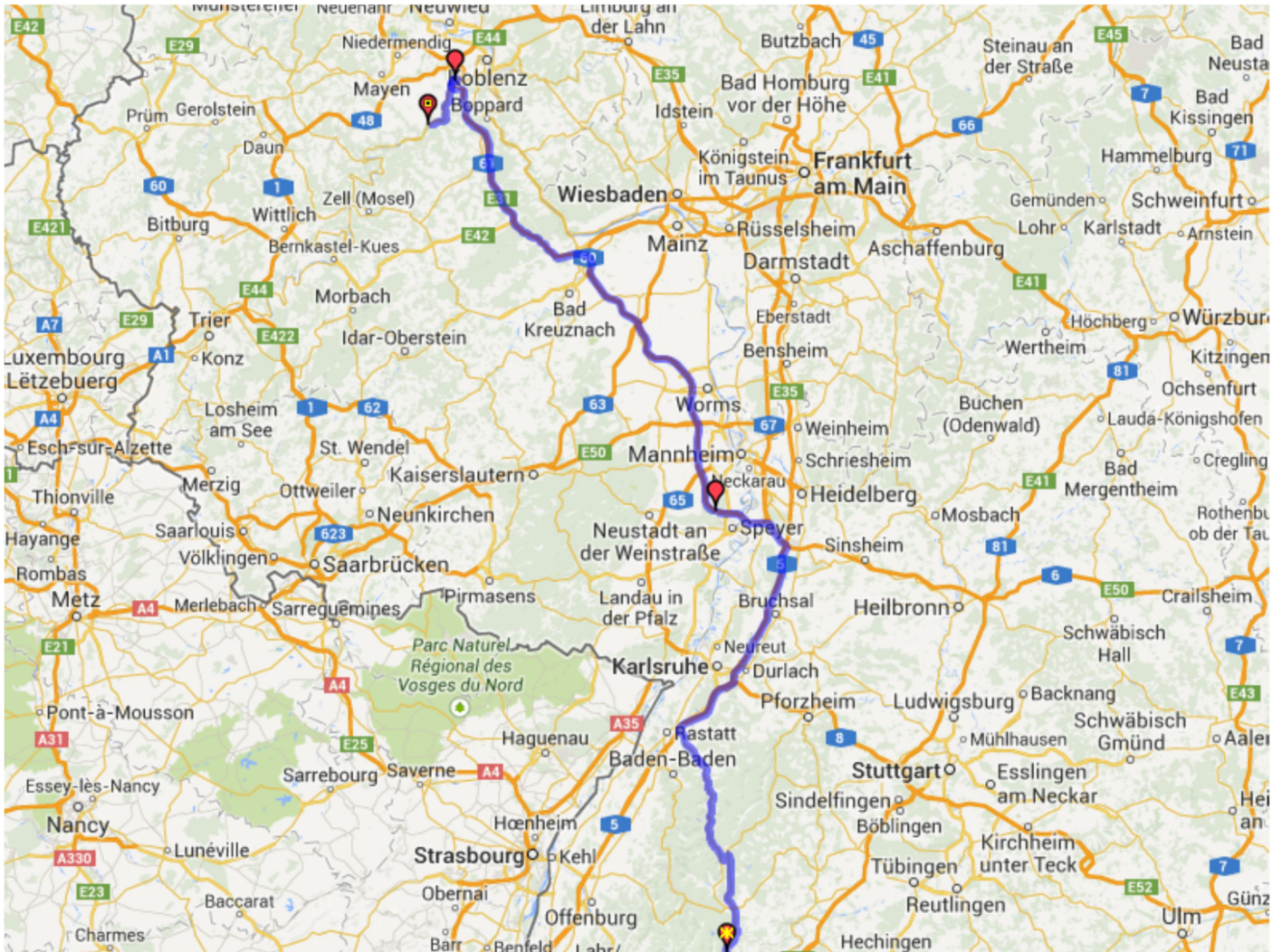
Free WIFI

Dag 3 Terug reis

Alpirsbach - Burgen 300 km

hoogte: 78.4 meter

50.21447, 7.38975 N 50 12.868, E 7 23.385 N 50 12 52.1, E 7 23 23.1



Camping Burgen

Moselstraße / B49

56332 Burgen

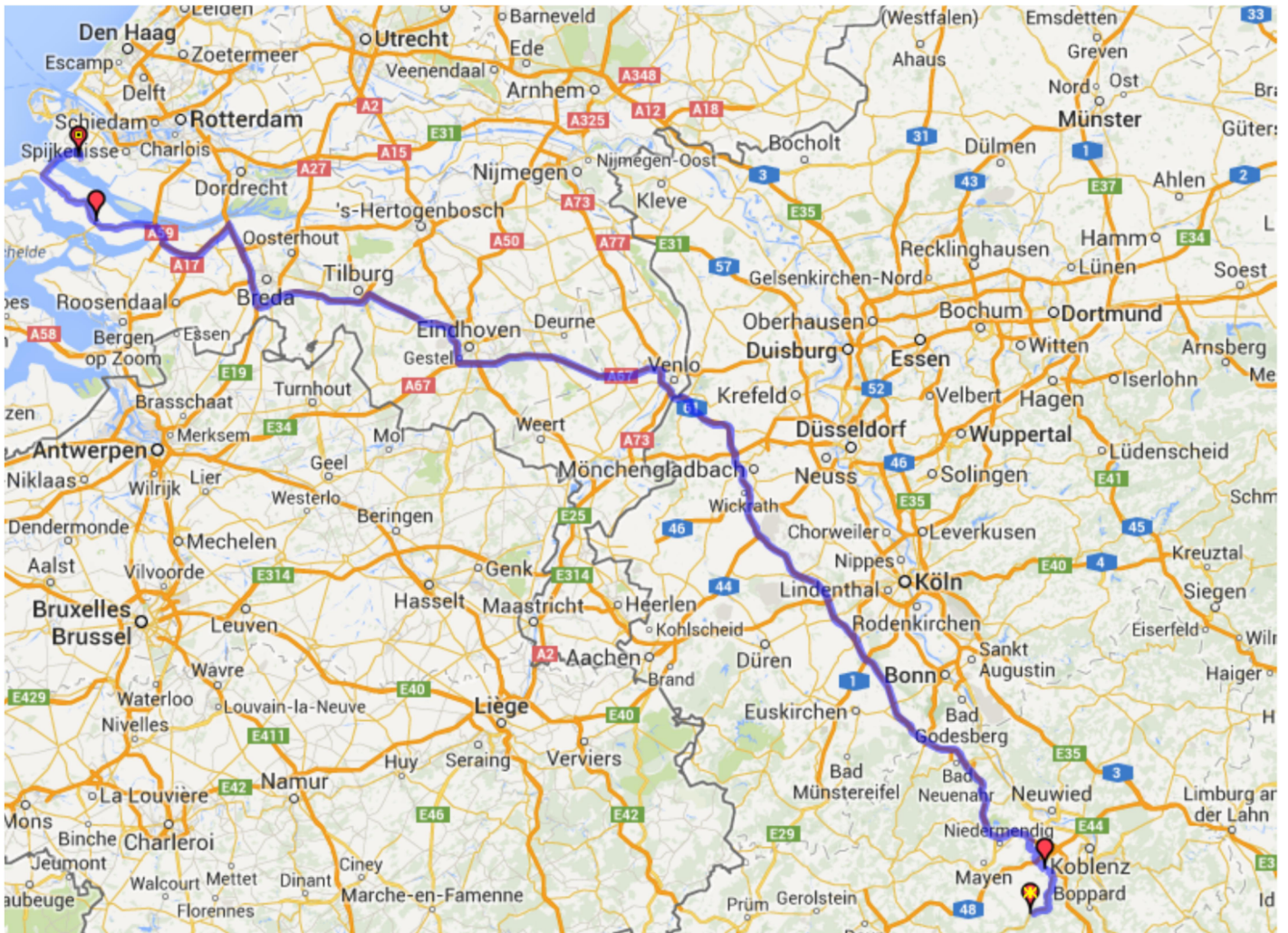
<http://www.camping-burgen.de/>

Receptie van 13.00 tot 15.00 gesloten.

WIFI

Dag 4 Terug reis

Burgen - Hellevoetsluis 390,5 km



Inhoudsopgave

Dag 1 Heenreis	6 mei 2014	Hellevoetsluis – Hausbay	405 km
Dag 2 Heenreis	7 mei 2014	Hausbay - Illertissen	358 km
Dag 3 Heenreis	8 mei 2014	Illertissen - Kramsach	253 Km
Bezoek Swarofsky	10 mei 2014	Volders - Wattens	30 Km
Dag 2 ANWB	14 mei 2014	Kramsach - Vicenza	371 Km
Dag 3 ANWB	17 mei 2014	Vicenza - San Marino	251 Km
Dag 5 ANWB	17 mei 2014	San Marino - Ancona naar boot	119 km
Dag 6 ANWB	18 mei 2014	Patras– Olympia	112 Km
Dag 10 ANWB	22 mei 2014	Olympia - Mistras	171 Km
Dag 13 ANWB	25 mei 2014	Mistras - Tolon	127 Km
Dag 17 ANWB	29 mei 2014	Tolon - Athene	162 Km
Dag 20 ANWB	1 juni 2014	Athene - Dephi	160 Km
Dag 24 ANWB	5 juni 2014	Dephi - Volos	222 Km
Dag 30 ANWB	11 juni 2014	Volos - Kastraki	167 Km
Dag 34 ANWB	15 juni 2014	Kalambaka - Plataria	173 Km
Dag 35 ANWB	16 juni 2014	Plataria - Igoumenitsa naar boot	7 Km
Dag 36 ANWB	17 juni 2014	van boot Ancona - Fano	46 Km
Dag 37 ANWB	18 juni 2014	Fano - Lazise (Gardameer)	326 Km
Dag 39 ANWB	20 juni 2014	Larize - Volders	273 Km
Dag 1 Terug reis	21 juni 2014	Volders - Hausen in Tal	297 km
Dag 2 Terug reis		Hausen in Tal - Alpirsbach	79 km
Dag 3 Terug reis		Alpirsbach - Burgen	300 km
Dag 4 Terug reis		Burgen - Hellevoetsluis	390 km